




MAP 2

-  Refuge Site
-  Water Point
-  Fire Sensitive Asset
-  Machine Sensitive Asset
-  Staging Area
-  Control Point
-  Assembly Area
-  Fire Origin
-  Fire Direction
-  Sector Boundary
-  Control Line - Completed
-  Control Line - Proposed



Base data provided
by DPIW

SCALE: 1:25,000

1,000

500

1,500

Meters

